



University of Mumbai
Maharana Pratapsinh Shikshan Sanstha, Mumbai's



Anandibai Raorane Arts, Commerce and Science College, Vaibhavwadi National Service Scheme

Events In Academic Year 2021-22



Bharat Gourav Yatra



Blood Donation Camp



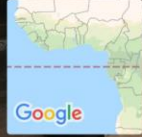
Cleanness drive at college campus



Constitution Day Poster Exhibition with Pledge



Birth Anniversary of Mahatma Gandhi & Lal Bahadur Shastri



Vaibhavwadi, Maharashtra, भारत
 Sambhaji Rd, Vaibhavwadi, Maharashtra 416810, भारत
 Lat 16.492248°
 Long 73.749412°
 08/03/22 10:36 AM



Vaibhavwadi, Vaibhavwadi, 416810, MH, India
 Latitude 16°29'31"N Longitude 73°44'55"E
 Local 10:57:35 AM Altitude 71.00 meters
 GMT 05:27:35 AM Date Tuesday, 08-03-2022
 Note: World Women Day 2022 @ Anandibai Shahuji College Vaibhavwadi



Sambhaji Rd, Vaibhavwadi, Maharashtra 416810, India
 Decimal DMS
 Latitude 16.49248 16°29'32" N
 Longitude 73.74941 73°44'57" E
 2022-03-08(Tue) 11:56(am)

International Women Day



Sambhaji Rd, Vaibhavwadi, Maharashtra 416810, India
 Latitude 16.4924801° Longitude 73.7494634°
 Local 12:54:33 PM Altitude 0 meters
 GMT 07:24:33 AM Monday, 06-12-2021
 Note : ARACS College Vaibhavwadi



FPWW+9VV, Vaibhavwadi, Maharashtra 416810, India
 Latitude 16.49615° Longitude 73.74754166666666°
 Local 12:18:52 PM Altitude 52 meters
 GMT 06:48:52 AM Monday, 06-12-2021
 Note : ARACS College Vaibhavwadi

Death Anniversary of Dr. Babasaheb Ambedkar



Latitude: 16.492986
Longitude: 73.749269
Elevation: 86.9±101 m
Accuracy: 4.6 m
Azimuth: 312° (NW)
Pitch: -4.9° (3.6°)
Time: 24-09-2021 11:27
Note: NSS DAY TREE PLANTATION 2021-22

Powered by AngleCam



Latitude: 16.49295
Longitude: 73.749282
Elevation: 73.18±86 m
Accuracy: 4.4 m
Azimuth: 260° (W)
Pitch: -5.2° (1.7°)
Time: 24-09-2021 11:25
Note: NSS DAY TREE PLANTATION 2021-22

Powered by AngleCam



Latitude: 16.493297
Longitude: 73.749382
Elevation: 63.54 m
Accuracy: 6.0 m
Azimuth: 234° (SW)
Pitch: -4.7° (1.6°)
Time: 22-07-2021 12:29
Note: NSS TREE PLANTATION 2021-22


Powered by AngleCam



Latitude: 16.493206
Longitude: 73.749405
Elevation: 74.54 m
Accuracy: 9.0 m
Azimuth: 7° (N)
Pitch: -4.6° (1.4°)
Time: 22-07-2021 12:28
Note: NSS TREE PLANTATION 2021-22

Powered by AngleCam

Plantation in College Campus



Narkarwadi, Maharashtra 416810, India

Latitude 16.486763°	Longitude 73.7575307°
Local 11:01:25 AM GMT 05:31:25 AM	Altitude 0 meters Tuesday, 12-10-2021



SH117, Narkarwadi, Maharashtra 416810, India

Latitude 16.498366	Longitude 73.755324
Local 12:10:25 PM GMT 07:06:45 AM	Altitude 0 meters Tuesday, 12-10-2021



SH117, Narkarwadi, Maharashtra 416810, India

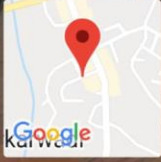
Latitude 16.491403	Longitude 73.757531
Local 12:36:45 PM GMT 07:06:45 AM	Altitude 0 meters Tuesday, 12-10-2021



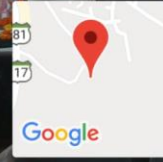
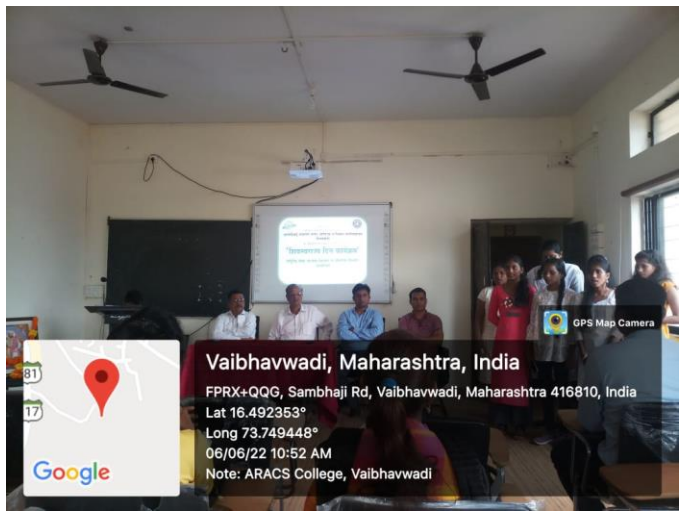
SH117, Narkarwadi, Maharashtra 416810, India

Latitude 16.4944537°	Longitude 73.7464985°
Local 12:36:45 PM GMT 07:06:45 AM	Altitude 0 meters Tuesday, 12-10-2021

Rangoli Competition

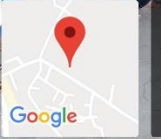


Vaibhavwadi, Maharashtra, India
 FPVW+RCW, Vaibhavwadi, Maharashtra 416810, India
 Lat 16.494454°
 Long 73.746498°
 06/06/22 10:45 AM
 Note: ARACS College, Vaibhavwadi

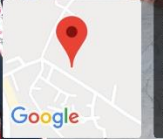


Vaibhavwadi, Maharashtra, India
 FPRX+QQG, Sambhaji Rd, Vaibhavwadi, Maharashtra 416810, India
 Lat 16.492353°
 Long 73.749448°
 06/06/22 10:52 AM
 Note: ARACS College, Vaibhavwadi

Shiv-Swarajya Din

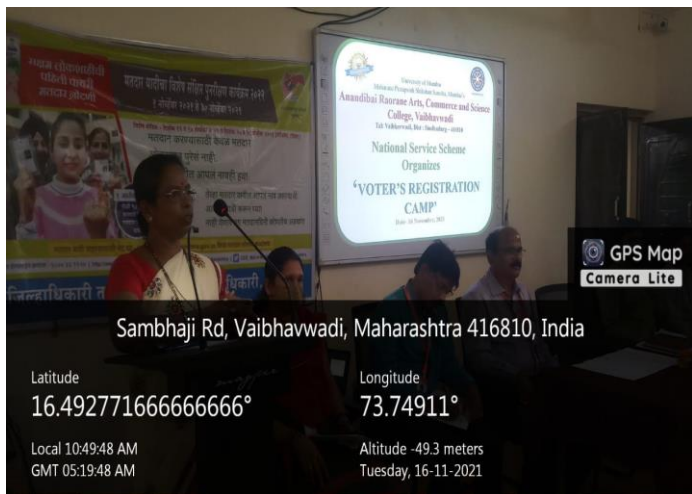


Anandibai Raorane college, Vaibhavwadi, Maharashtra, India
 FPWX+CF3, Vaibhavwadi, Maharashtra 416810, India
 Lat 16.495627°
 Long 73.749396°
 16/10/21 10:28 AM



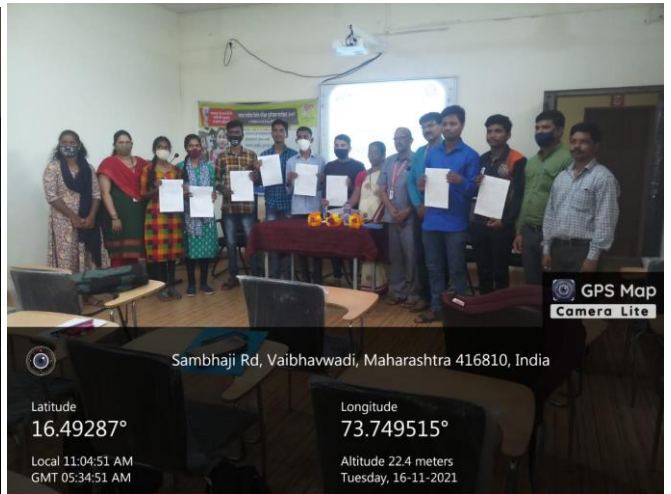
Anandibai Raorane college, Vaibhavwadi, Maharashtra, India
 FPWX+CF3, Vaibhavwadi, Maharashtra 416810, India
 Lat 16.495627°
 Long 73.749396°
 16/10/21 10:29 AM

Birth Anniversary of Dr. APJ Abdul Kalam



Latitude
 16.492771666666666°
 Local 10:49:48 AM
 GMT 05:19:48 AM

Longitude
 73.74911°
 Altitude -49.3 meters
 Tuesday, 16-11-2021



Latitude
 16.49287°
 Local 11:04:51 AM
 GMT 05:34:51 AM

Longitude
 73.749515°
 Altitude 22.4 meters
 Tuesday, 16-11-2021

Voter's Registration Camp



Latitude: 16.492373
Longitude: 73.749233
Accuracy: 36.9 m
Azimuth: 270° (W)
Pitch: -6.2° (3.3°)
Time: 25-01-2022 10:19
Note: National Voter's Day 2022

Powered by AngleCam



Latitude: 16.491875
Longitude: 73.74935
Elevation: 30.55±100 m
Accuracy: 9.7 m
Azimuth: 43° (NE)
Pitch: -9.8°
Time: 25-01-2022 10:28
Note: National Voter's Day 2022

Powered by AngleCam

National Voters' Day